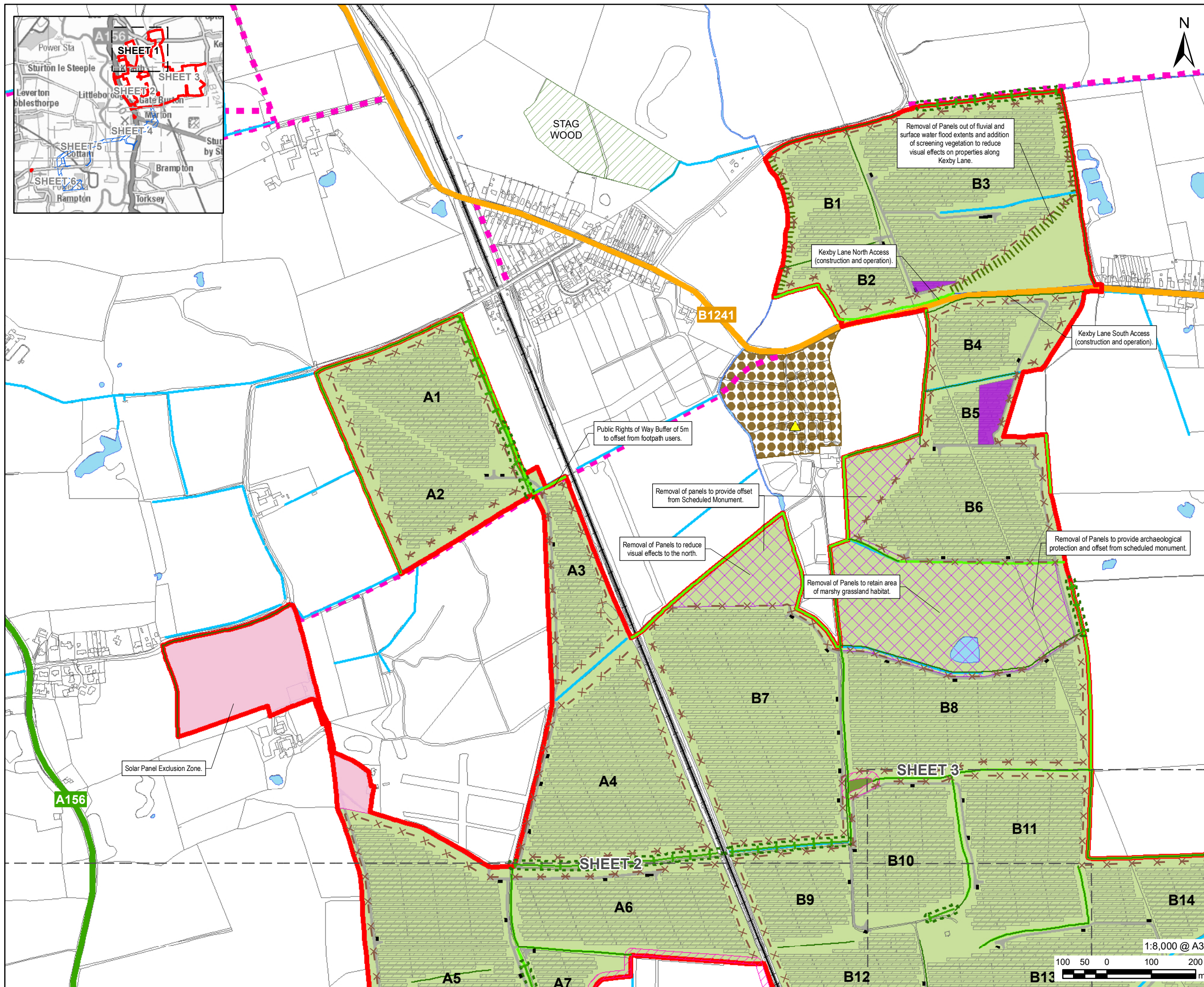


Revision: 01 Drawn: VC Checked: RW Approved: WB Date: 2023-01-13



PROJECT
Gate Burton Energy Park

CLIENT
 Gate Burton
ENERGY PARK

CONSULTANT
AECOM Limited
Sunley House
4 Bedford Park
Surrey, CR0 2AP, UK
www.aecom.com

- LEGEND**
- Solar and Energy Storage Park
 - Solar Panel Exclusion Zone
 - Solar Panel
 - Construction Compound
 - Power Conversion Unit (PCU)
 - Security Fence
 - Proposed Mitigation/Enhancement**
 - Proposed or Strengthened Hedgerow
 - Tree and Shrub Belt Planting
 - Proposed Species Rich Grassland
 - Heritage Setting Buffer
 - Existing Hedge with Trees - 10m Buffer
 - Ancient Woodland and Existing Woodland - 15m Buffer
 - Existing Infrastructure/Features**
 - A Road
 - B Road
 - Public Right of Way
 - Internal Access Road
 - Railway
 - Ordinary Watercourse
 - Existing Hedgerow with Trees
 - Existing Hedgerow
 - Existing Woodland
 - Waterbody/Watercourse
 - Environmental Designations**
 - ▲ Grade II Listed Building
 - Ancient Woodland
 - Scheduled Monument

ISSUE PURPOSE

Environmental Statement

PROJECT NUMBER

60664324

FIGURE TITLE

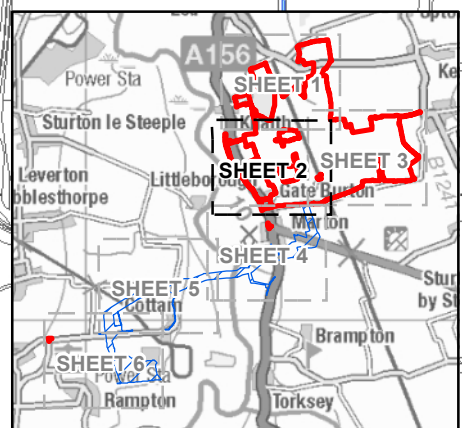
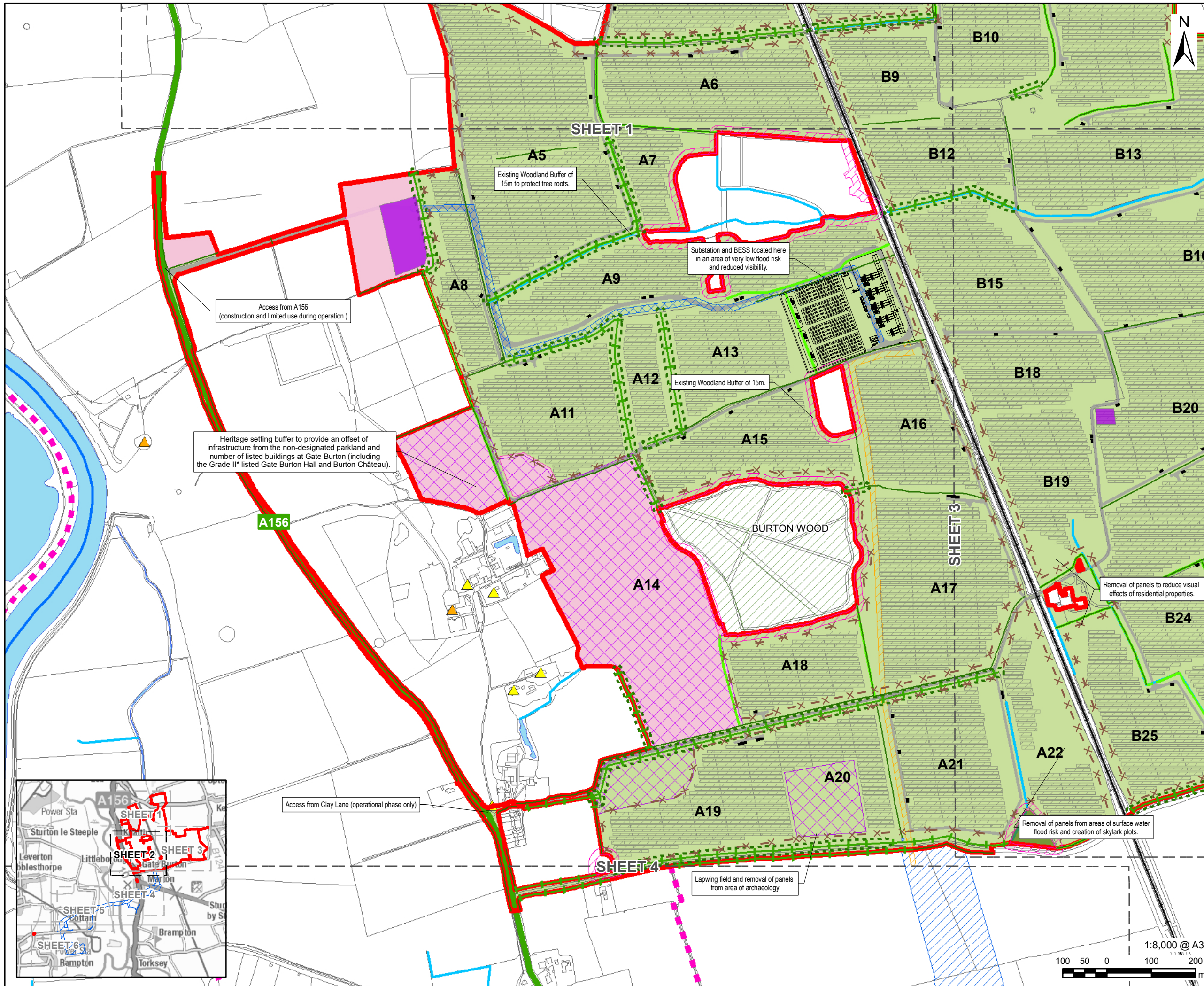
Indicative Site Layout Plan
Sheet 1 of 6

FIGURE NUMBER

Figure 2-4

This drawing has been prepared for the use of AECOM's client. It may not be used, modified, reproduced or relied upon by third parties, except as agreed by AECOM or as required by law. AECOM accepts no responsibility, and denies any liability whatsoever, to any party that uses or relies on this drawing without AECOM's express written consent. Do not scale this document. All measurements must be obtained from the stated dimensions.

Revision: 01 Drawn: VC Checked: RW Approved: WB Date: 2023-01-18
 Filename: I:\na.aecomnet.com\ms\EMEA\roydon-UK\CRD1\Legacy\UKCRD1\Legacy\UKCRD1\FP001-V11E\projects\general\GIS\Projects\Gate Burton Energy Park\02 - The Scheme\SCH_ES_Figure2_4_SiteLayout_A3.mxd



PROJECT
Gate Burton Energy Park

CLIENT
 Gate Burton ENERGY PARK

CONSULTANT
AECOM Limited
Sunley House
4 Bedford Park
Surrey, CR0 2AP, UK
www.aecom.com

- LEGEND**
- Solar and Energy Storage Park
 - Grid Connection Corridor
 - Solar Panel Exclusion Zone
 - Solar Panel
 - Construction Compound
 - Power Conversion Unit (PCU)
 - Security Fence
 - Water Supply Easement
 - Water Supply and 400kV Cable Route Easement
 - Proposed Mitigation/Enhancement**
 - Proposed or Strengthened Hedgerow
 - Proposed Species Rich Grassland
 - Heritage Setting Buffer
 - Existing Hedge with Trees - 10m Buffer
 - Ancient Woodland and Existing Woodland - 15m Buffer
 - Existing Infrastructure/Features**
 - A Road
 - Public Right of Way
 - Internal Access Road
 - Railway
 - Main River
 - Ordinary Watercourse
 - Existing Hedgerow with Trees
 - Existing Hedgerow
 - Existing Woodland
 - Waterbody/Watercourse
 - Environmental Designations**
 - Grade II* Listed Building
 - Grade II Listed Building
 - Ancient Woodland

ISSUE PURPOSE

Environmental Statement

PROJECT NUMBER

60664324

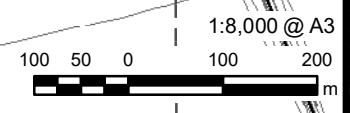
FIGURE TITLE

Indicative Site Layout Plan

Sheet 2 of 6

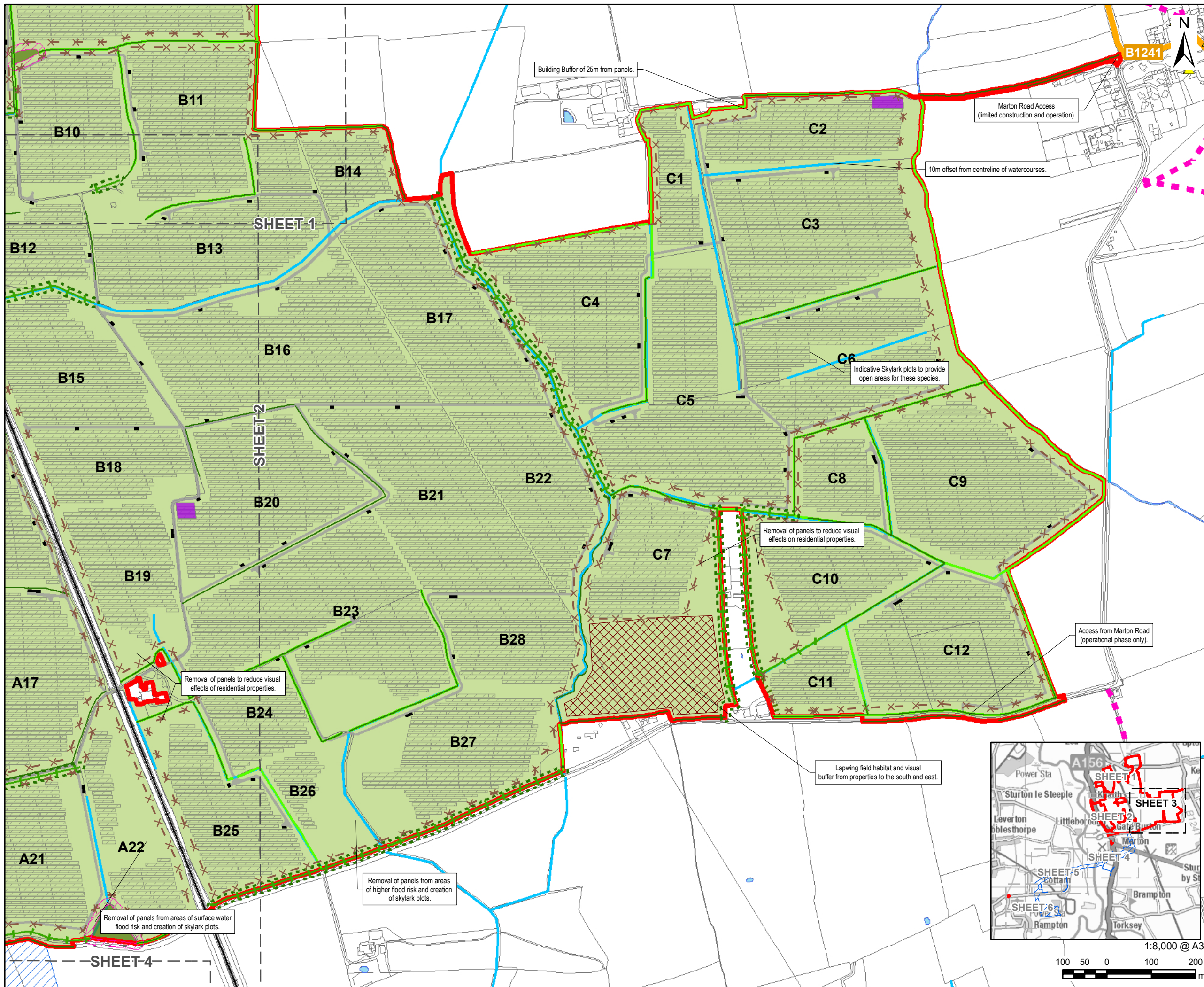
FIGURE NUMBER

Figure 2-4



This drawing has been prepared for the use of AECOM's client. It may not be used, modified, reproduced or relied upon by third parties, except as agreed by AECOM or as required by law. AECOM accepts no responsibility, and denies any liability whatsoever, to any party that uses or relies on this drawing without AECOM's express written consent. Do not scale this document. All measurements must be obtained from the stated dimensions.

Revision: 01 Drawn: VC Checked: RW Approved: WB Date: 2023-01-13
 Filename: I:\na.aecomnet.com\ms\EMEA\Croydon\UKCRD1\Legacy\UKCRD1\Projects\Gate Burton Energy Park\GIS\Projects\Gate Burton Energy Park\Map02_Environmental Statement\Chapter 02 - The Scheme\SCH_ES_Figure2_4_SiteLayout_A3.mxd



PROJECT
 Gate Burton Energy Park

CLIENT

 Gate Burton
 ENERGY PARK

CONSULTANT
 AECOM Limited
 Sunley House
 4 Bedford Park
 Surrey, CR0 2AP, UK
 www.aecom.com

- LEGEND**
- Solar and Energy Storage Park
 - Grid Connection Corridor
 - Solar Panel
 - Construction Compound
 - Power Conversion Unit (PCU)
 - Security Fence
 - Lapwing Field
 - Proposed Mitigation/Enhancement**
 - Proposed or Strengthened Hedgerow
 - Tree and Shrub Belt Planting
 - Proposed Species Rich Grassland
 - Existing Hedge with Trees - 10m Buffer
 - Ancient Woodland and Existing Woodland - 15m Buffer
 - Existing Infrastructure/Features**
 - B Road
 - Public Right of Way
 - Internal Access Road
 - Railway
 - Ordinary Watercourse
 - Existing Hedgerow with Trees
 - Existing Hedgerow
 - Existing Woodland
 - Waterbody/Watercourse
 - Environmental Designations**
 - Grade II Listed Building

ISSUE PURPOSE
 Environmental Statement

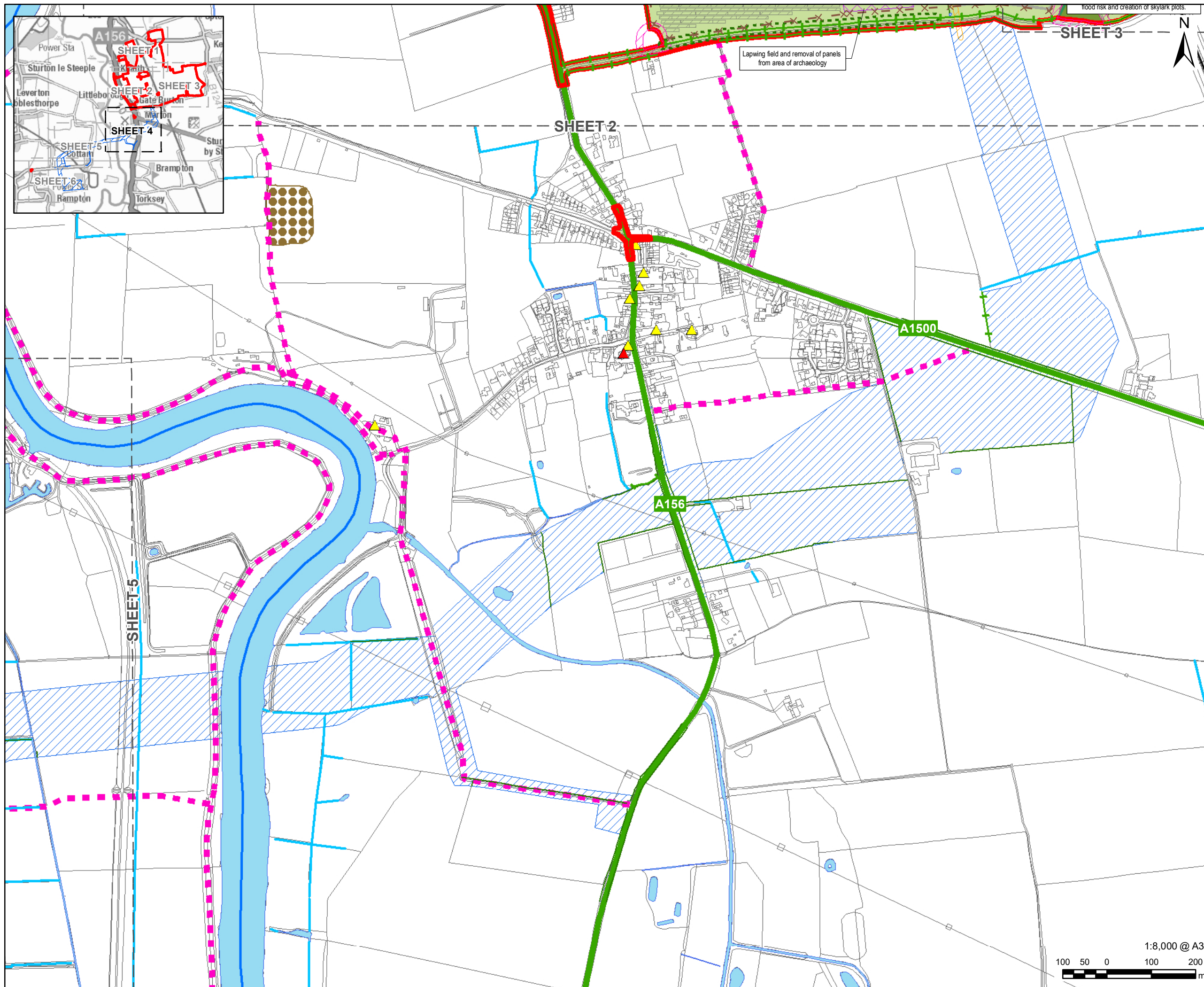
PROJECT NUMBER
 60664324

FIGURE TITLE
 Indicative Site Layout Plan
 Sheet 3 of 6

FIGURE NUMBER
 Figure 2-4

This drawing has been prepared for the use of AECOM's client. It may not be used, modified, reproduced or relied upon by third parties, except as agreed by AECOM or as required by law. AECOM accepts no responsibility, and denies any liability whatsoever, to any party that uses or relies on this drawing without AECOM's express written consent. All measurements must be obtained from the stated dimensions.

Revision: 01 Drawn: VC Checked: RW Approved: WB Date: 2023-01-13
 Filename: \\na.aecomnet.com\fs\EMEA\Croydon\UKCRD1\Legacy\UKCRD1\FP001\UKCRD1\FP001-V11E\projects\general\GIS\Projects\Gate Burton Energy Park\02 - Maps\Environmental Statement\Chapter 02 - The Scheme\SCH_ES_Figure2_4_SteLayout_A3.mxd



AECOM

PROJECT
Gate Burton Energy Park

CLIENT
 Gate Burton ENERGY PARK

CONSULTANT
AECOM Limited
Sunley House
4 Bedford Park
Surrey, CR0 2AP, UK
www.aecom.com

LEGEND

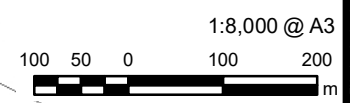
- Solar and Energy Storage Park
- Grid Connection Corridor
- Solar Panel
- Security Fence
- Water Supply and 400kV Cable Route Easement
- Proposed Mitigation/Enhancement**
- Proposed or Strengthened Hedgerow
- Proposed Species Rich Grassland
- Heritage Setting Buffer
- Existing Hedge with Trees - 10m Buffer
- Ancient Woodland and Existing Woodland - 15m Buffer
- Existing Infrastructure/Features**
- A Road
- Public Right of Way
- Internal Access Road
- Railway
- Main River
- Ordinary Watercourse
- Existing Hedgerow with Trees
- Existing Hedgerow
- Existing Woodland
- Waterbody/Watercourse
- Environmental Designations**
- Grade I Listed Building
- Grade II Listed Building
- Scheduled Monument

ISSUE PURPOSE
Environmental Statement

PROJECT NUMBER
60664324

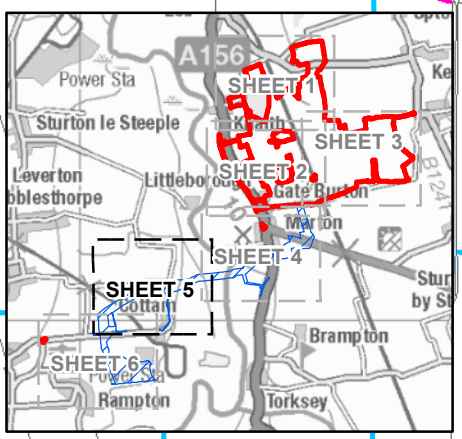
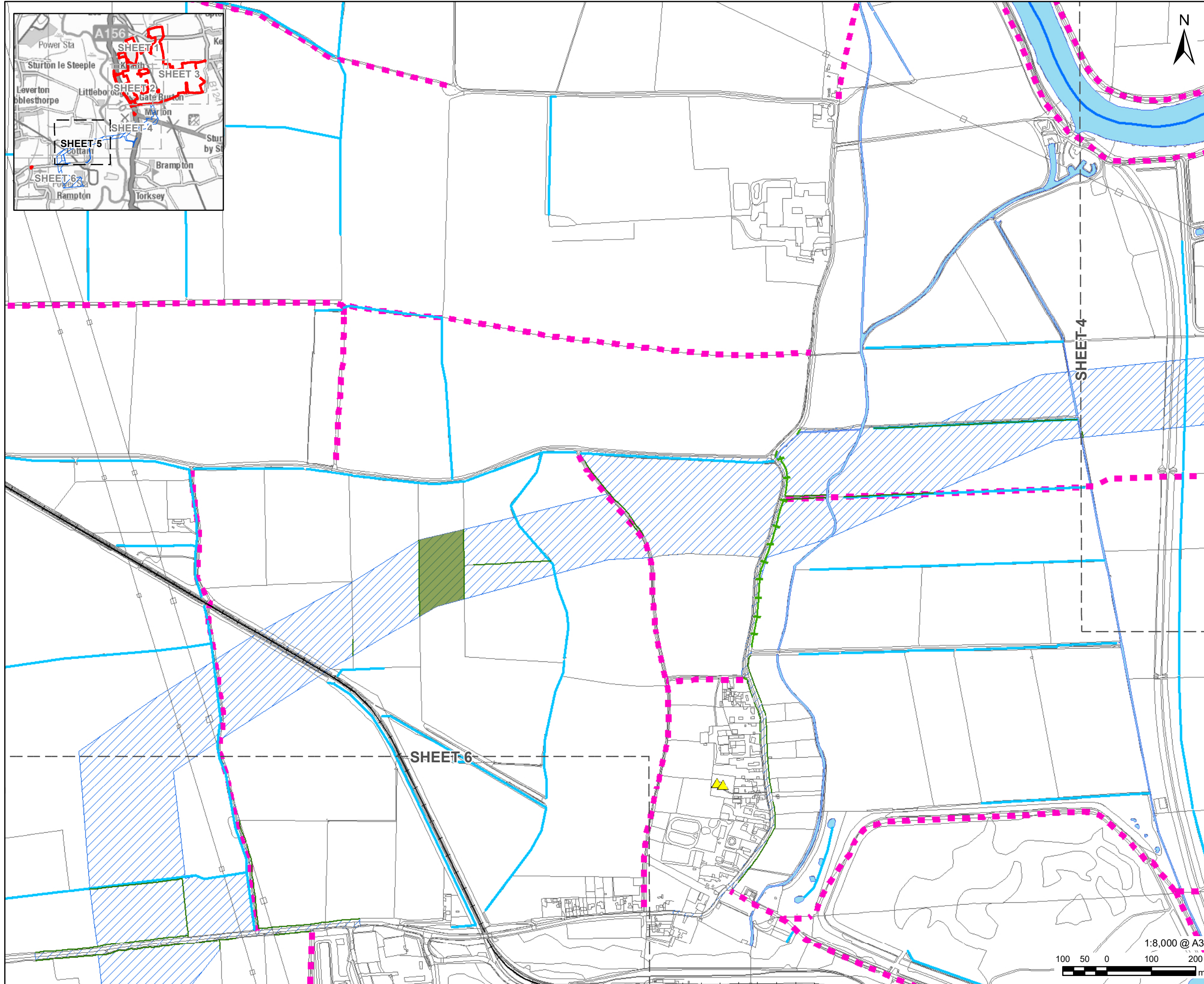
FIGURE TITLE
Indicative Site Layout Plan
Sheet 4 of 6

FIGURE NUMBER
Figure 2-4



This drawing has been prepared for the use of AECOM's client. It may not be used, modified, reproduced or relied upon by third parties, except as agreed by AECOM or as required by law. AECOM accepts no responsibility, and denies any liability whatsoever, to any party that uses or relies on this drawing without AECOM's express written consent. Do not scale this document. All measurements must be obtained from the stated dimensions.

Revision: 01 Drawn: VC Checked: RW Approved: WB Date: 2023-01-13
 Filename: I:\na.aecomnet.com\ms\EMEA\Croydon\UKCRD1\Legacy\UKCRD1\UKCRD1\FP001-V1\IE\projects\general\GIS\Projects\Gate Burton Energy Park\02_Maps\Environmental Statement\Chapter 02 - The Scheme\SCH_ES_Figure2_4_SiteLayout_A3.mxd













PROJECT
 Gate Burton Energy Park

CLIENT

 Gate Burton
 ENERGY PARK

CONSULTANT
 AECOM Limited
 Sunley House
 4 Bedford Park
 Surrey, CR0 2AP, UK
 www.aecom.com

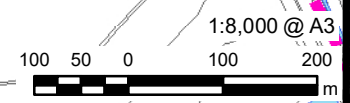
- LEGEND**
-  Grid Connection Corridor
 -  Public Right of Way
 -  Railway
 -  Main River
 -  Ordinary Watercourse
 -  Existing Hedgerow with Trees
 -  Existing Hedgerow
 -  Existing Woodland
 -  Waterbody/Watercourse
- Environmental Designations**
-  Grade II Listed Building

ISSUE PURPOSE
 Environmental Statement

PROJECT NUMBER
 60664324

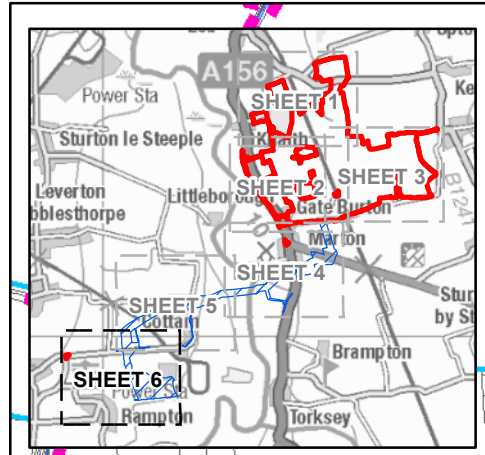
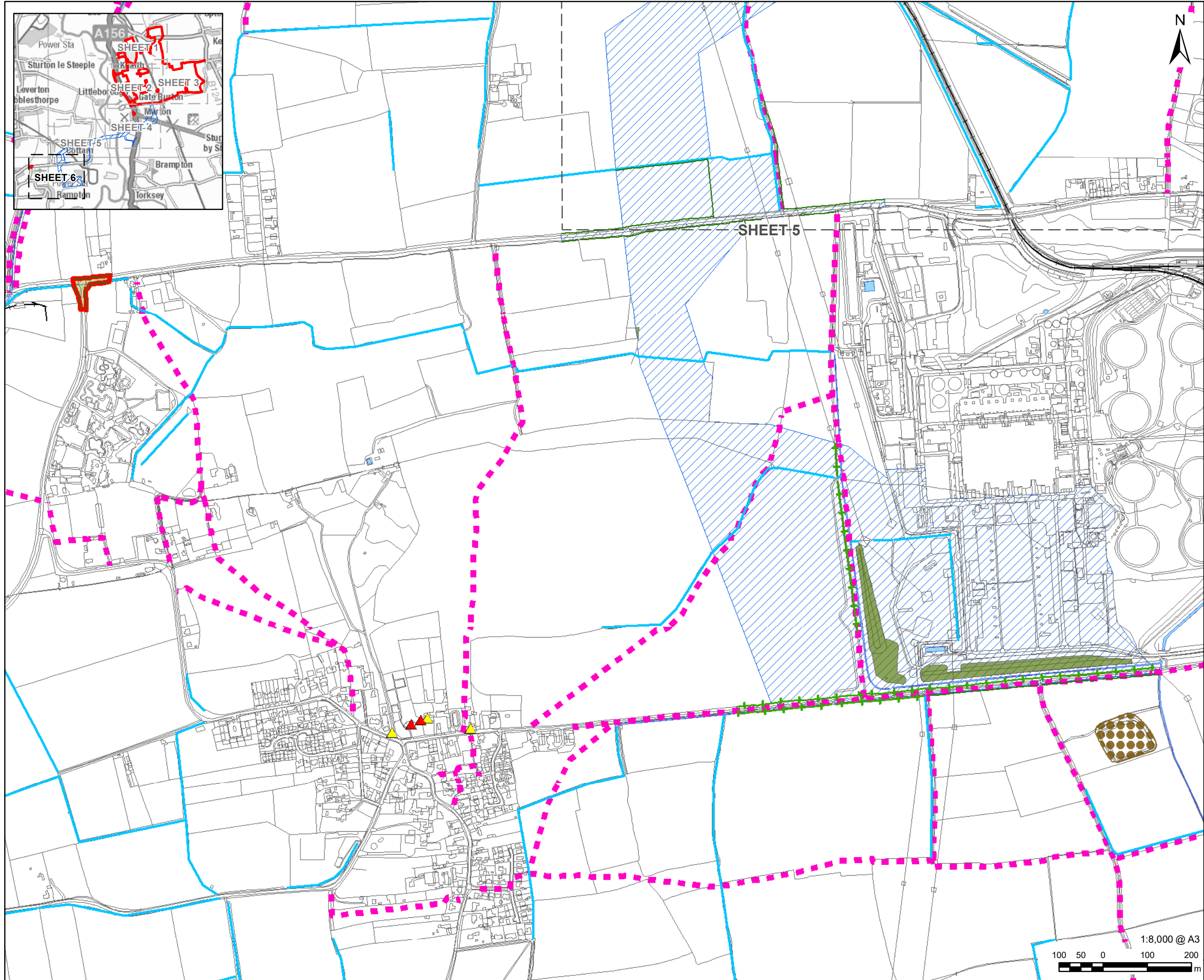
FIGURE TITLE
 Indicative Site Layout Plan
 Sheet 5 of 6

FIGURE NUMBER
 Figure 2-4



This drawing has been prepared for the use of AECOM's client. It may not be used, modified, reproduced or relied upon by third parties, except as agreed by AECOM or as required by law. AECOM accepts no responsibility, and denies any liability whatsoever, to any party that uses or relies on this drawing without AECOM's express written consent. Do not scale this drawing. All measurements must be obtained from the stated dimensions.

Revision: 01 Drawn: VC Checked: RW Approved: WB Date: 2023-01-13
 Filename: \\na.aecomnet.com\fs\EMEA\Croydon\UKCRD1\Legacy\UKCRD1\FP001\UKCRD1\FP001-V11E\projects\general\GIS\Projects\Gate Burton Energy Park\02_Maps\Environmental Statement\Chapter 02 - The Scheme\SCH_ES_Figure2_4_SiteLayout_A3.mxd



AECOM

PROJECT
Gate Burton Energy Park

CLIENT

Gate Burton
ENERGY PARK

CONSULTANT
AECOM Limited
Sunley House
4 Bedford Park
Surrey, CR0 2AP, UK
www.aecom.com

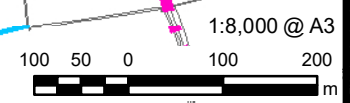
- LEGEND**
-  Solar and Energy Storage Park
 -  Grid Connection Corridor
 -  Proposed Species Rich Grassland
 -  Railway
 -  Ordinary Watercourse
 -  Existing Hedgerow with Trees
 -  Existing Hedgerow
 -  Existing Woodland
 -  Waterbody/Watercourse
 - Environmental Designations**
 -  Grade I Listed Building
 -  Grade II Listed Building
 -  Scheduled Monument

ISSUE PURPOSE
Environmental Statement

PROJECT NUMBER
60664324

FIGURE TITLE
Indicative Site Layout Plan
Sheet 6 of 6

FIGURE NUMBER
Figure 2-4



This drawing has been prepared for the use of AECOM's client. It may not be used, modified, reproduced or relied upon by third parties, except as agreed by AECOM or as required by law. AECOM accepts no responsibility, and denies any liability whatsoever, to any party that uses or relies on this drawing without AECOM's express written consent. Do not scale this document. All measurements must be obtained from the stated dimensions.